

Growth Performance and Carbon Accumulation of Khaya (*Khaya senegalensis*) in Sri Lanka

W.M.R.S.K. Warnasooriya* and T. Sivananthawerl¹

Department of Plant Sciences, Faculty of Agriculture
Rajarata University of Sri Lanka
Sri Lanka

ABSTRACT: *Khaya* (*Khaya senegalensis*) being a new forest plantation species, its growth performance under Sri Lankan conditions has not been evaluated. Further, carbon sequestration by forest plantations, which forms an important option in climate change mitigation, has not gained much attention in Sri Lanka. Hence, the present study aimed at assessing the growth performance and carbon accumulation of *Khaya* plantations in Sri Lanka. The tree height and tree diameter were measured non-destructively in identified age classes and biomass was estimated with allometric equations. *Khaya* in Kurunegala division (Intermediate Zone) has achieved 39.98 cm and 18.31 m of dbh and height, respectively, by the age of 18-20 years, whereas in Anuradhapura division (Dry Zone) it was 22.21 cm and 12.41 m, respectively. Significantly higher dbh and tree height ($p < 0.05$) indicates the better site conditions in the Kurunegala division for superior growth of *Khaya* compared to those in the Anuradhapura division. The dbh and tree height of *Khaya* showed a strong correlation in both divisions. Significantly higher ($p < 0.05$) biomass of *Khaya* was recorded in Kurunegala than in Anuradhapura division. The average carbon sequestration of *K. senegalensis* was 88.98 and 127.92 t/ha in Anuradhapura and Kurunegala divisions, respectively. *Khaya* plantations in Anuradhapura division (741.92 ha) and Kurunegala division (475.20 ha) have accumulated 21,785 t and 27,969 t of carbon, respectively. Growth performances evaluated in the present study can guide the future decision making process in establishment of forest plantations in Sri Lanka. Regional baseline carbon estimates of *Khaya* generated by this study could effectively be utilized for carbon budgeting programmes until validated further by increasing the frequency of measurements of variables and developing allometric relationships specific for *K. senegalensis*.

Keywords: Age classes, Biomass, Carbon sequestration, Climate change mitigation, *Khaya senegalensis*

INTRODUCTION

Khaya (*Khaya senegalensis*), also known as African mahogany, is a newly introduced forest plantation species to Sri Lanka by the Forest Department of Sri Lanka in 1994. Today it has been identified as one of the promising (Tilakaratna and Weewardane, 1992) and priority species for plantation establishment in the Dry and Intermediate Zones of Sri Lanka (Tilakaratna, 2001) with the main aim of timber production. Besides timber production, they

¹ Department of Crop Science, Faculty of Agriculture, University of Peradeniya, Peradeniya, Sri Lanka

* Corresponding author: wmrnsanjee@gmail.com

deliver environmental benefits such as site amelioration, reducing greenhouse effects by sequestering carbon dioxide from atmosphere (Shea *et al.*, 1998) and reducing soil erosion.

Fast growing tree plantations are considered as highly efficient carbon sinks, which have potential to reduce the rate of global warming and the resultant climate change (Brown *et al.*, 1996; Cannell, 1996; Sathaye and Ravindranath, 1998; Malhi and Grace, 2000; White *et al.*, 2000; Schulze *et al.*, 2000; Baker *et al.*, 2004; Grace and Meir, 2009; Lewis *et al.*, 2009). As the forest plantations form an important option for climate change mitigation (IPCC, 2007; Nabuurs *et al.*, 2007), the ability of these plantations to sequester carbon has received renewed interest. In addition to their industrial timber products, the importance of forest plantations has increased substantially during the last two decades in view of the increased awareness on global climate change, and the role of forests in regulating the global carbon cycle (Dixon *et al.*, 1994; Clark *et al.*, 2003; Clark, 2004; Houghton, 2005).

In the Sri Lankan context few studies have focused on the concept of carbon sequestration in forest plantations. The carbon mass as indicated by the standing biomass has not been estimated yet. Estimation of carbon mass will enable economic valuation of Sri Lankan forest plantations to explore possibilities of financial gains through mechanisms such as United Nation's Collaborative Programme on Reducing Emissions from Deforestation and Degradation in Developing countries (UN-REDD) (Gibbs *et al.*, 2007; Ravels, 2008; Schwartzman *et al.*, 2008) and Carbon-trading under Kyoto Protocol's Clean Development Mechanism (CDM) (Fearnside, 1999). Besides, *Khaya* being a new introduction, evaluation of the growth performance in its predominant and recommended growing localities, *i.e.* Dry and Intermediate Zones, of Sri Lanka is a timely need. Thus, the present study aimed at assessing the growth performance of *Khaya* in Sri Lanka, while identifying the environmental benefits through carbon accumulation, to capitalize on its potential in climate change mitigation.

METHODOLOGY

The study was concentrated on even-aged stands of *Khaya* plantations distributed in the Anuradhapura and Kurunegala divisions representing the Dry and Intermediate Zones of Sri Lanka, respectively. Potential *Khaya* plantations of different age classes (1-3, 4-5, 6-7, 8-10, 11-12, 13-15, 16-17 and 18-20 years) were identified through a primary land survey with the use of secondary data received from the Forest Department of Sri Lanka. In each division, the age classes were stratified, where sampling was done in different age classes within a division. A minimum of two (02) random sampling plots were chosen for each age class with the size of 10 m x 12.5 m (0.0125 ha) to gather primary data non-destructively. Data at stand level were collected from 07 locations (beats) in 14 sites (blocks and sub blocks) per division (Figure 1) having a total of 28 sites with 57 sample plots from both divisions. A total of 818 sample trees were subjected to the measurement of total tree height and diameter at breast height (*dbh*). Age of trees was taken from the records maintained at the Divisional Forest Office of the Forest Department of Sri Lanka. The tree height was measured using a Suunto Clinometer, while a diameter tape was used to measure the diameter at breast height (*dbh*), *i.e.* 1.3 m above the ground level. The GPS coordinates of each location was identified for mapping purpose.

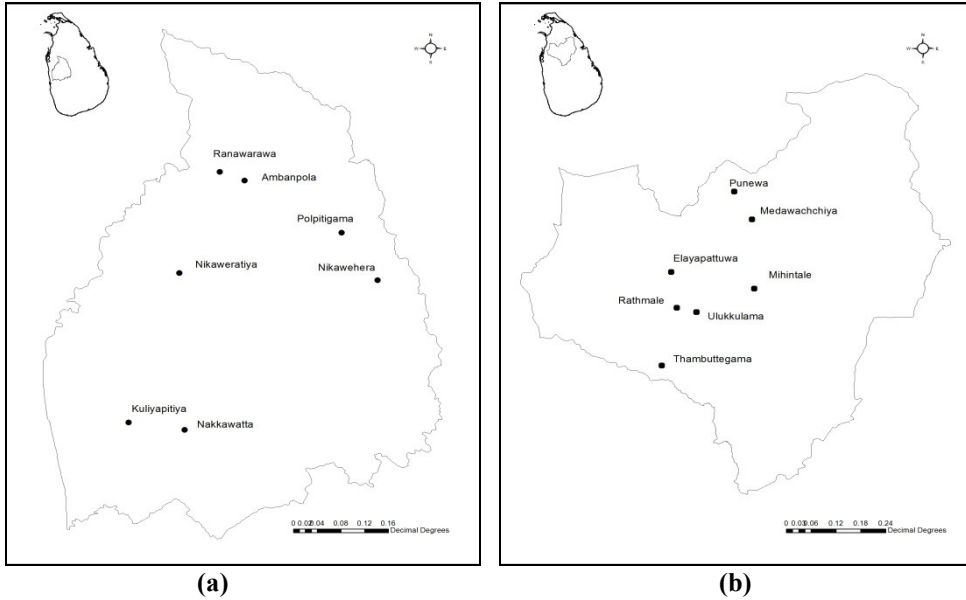


Fig. 1. Study locations (beats) in (a) Anuradhapura and (b) Kurunegala divisions

The allometric equations 1 and 2 were used to estimate the biomass and carbon (Pérez and Kanninen, 2003) at stand level;

$$\begin{aligned} \text{LOG } Y_a &= -0.815 + 2.382 * \text{LOG } (dbh) && \dots\dots\dots \text{(Equation 1)} \\ Y_b &= \exp (-1.0587 + 0.8836 * \ln Y_a) && \dots\dots\dots \text{(Equation 2)} \end{aligned}$$

where; Y_a = above ground biomass of trees (kg/tree), dbh = diameter at breast height (cm) and Y_b = below ground biomass of trees (kg/tree).

The biomass carbon content was estimated by using a standard coefficient of 0.5 (IPCC, 1996). Biomass and carbon values were then scaled to hectare basis, considering thinning age at 7, 15, and 20 years with the stand stock of 1600, 800 and 400 trees per ha prior to each thinning, respectively.

Analysis of Variance (ANOVA) was used to test the divisional differences between variables, *i.e.* dbh , tree height, above ground biomass, below ground biomass and total biomass. Mean separation was done using the Least Significant Difference (LSD). Non-linear regression by dynamic fitting was done to predict the missing data. Analyses were performed with SAS software system (SAS version 9.0).

RESULTS AND DISCUSSION

Khaya plantations in the Kurunegala division (Intermediate Zone) is distributed in agro-ecological regions* (AER) DL_{1b} , IL_3 , IM_{3b} , and IL_{1a} , whereas in Anuradhapura division (Dry Zone) they are in agro ecological region DL_{1b} (Table 1).

Table 1. Agro-ecological regions (AER) of study locations

Age Class (years)	Anuradhapura			Kurunegala		
	Range	Beat	AER	Range	Beat	AER
1-3	Anuradhapura	Ulukkulama	DL _{1b}	Galgamuwa	Ambanpola	DL _{1b} , IL ₃
4-5	Anuradhapura	Ulukkulama	DL _{1b}	Kuliyapitiya	Kuliyapitiya	IL _{1a}
4-5	Anuradhapura	Rathmale	DL _{1b}	Galgamuwa	Ambanpola	DL _{1b} , IL ₃
6-7	Anuradhapura	Mihintale	DL _{1b}	Melsiripura	Polpithigama	DL _{1b} , IL ₃
8-10	Anuradhapura	Mihintale	DL _{1b}	Galgamuwa	Ranawarawa	DL _{1b}
	Anuradhapura	Rathmale	DL _{1b}		Ambanpola	DL _{1b} , IL ₃
	Thambuttegama	Thambuttegama	DL _{1b}			
11-12				Melsiripura	Nikawehera	IL ₃
13-15				Galgamuwa	Ambanpola	DL _{1b} , IL ₃
				Kuliyapitiya	Kuliyapitiya	IL _{1a}
16-17	Anuradhapura	Elayapaththuwa	DL _{1b}	Melsiripura	Polpithigama	DL _{1b} , IL ₃ , IM _{3b}
	Medawachchiya	Punewa	DL _{1b}	Mahawa	Nikaweratiya	DL _{1b} , IL ₃
18-20	Medawachchiya	Punewa	DL _{1b}	Kuliyapitiya	Nakkawatta	IL _{1a}

Growth performance of *Khaya*

Greater *dbh* and height of *Khaya* in Kurunegala division could be attributed to the moisture rich growing conditions in many AERs in the division and other site quality parameters. *Khaya* being a deciduous tree tends to shed its leaves in the dry spell and retard its growth especially in the Dry Zone, resulting in poor *dbh* and height gain in the Anuradhapura division (Table 2 and Figure 2). *Khaya* in Kurunegala division achieved a *dbh* of 39.98 cm and a tree height of 18.31 m by the age of 18-20 years, where as those in the Anuradhapura division recorded a *dbh* of 22.21 cm and tree height of 12.41 m (Table 2) at the same age. Forouhbakhch *et al.* (2006) reported that the diameter and height are good indicators of site conditions; however, they are also dependent on other factors such as inter-specific competition and stand density. As the stand density of each age class was similar for both divisions, difference in *dbh* and height can be attributed mainly to site conditions, in which a vast variability did exist under the climate and soil conditions prevailed in the *Khaya* plantations located at different AERs in Anuradhapura and Kurunegala divisions.

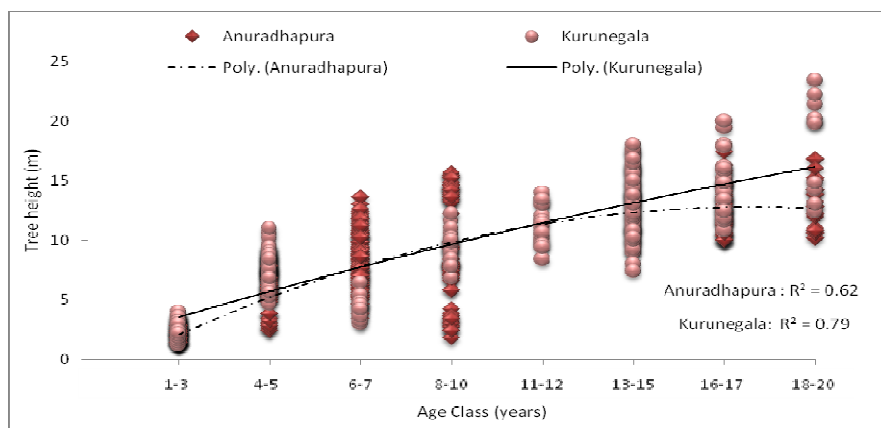
* **DL_{1b}**: Low country Dry Zone, receives >900 mm annual rainfall, experiences bi-modal rainfall pattern and adrought/rain free conditions during *Yala* season, soil types are reddish brown earth and low humic clay; **IL₃**: Least potential area belongs low country Intermediate Zone, receives 1200 mm annual rainfall, soil types are non calcic brown soil (which has low water holding capacity), reddish brown lateritic and low humic clay; **IM_{3b}**: Low country Intermediate Zone, receives >1200mm annual rainfall mainly from north east monsoon, soil types are reddish brown lateritic and non-calcic brown and reddish brown earth to little extend; **IL_{1a}**: Low country Intermediate Zone, receives 1400mm annual rainfall mainly through south west monsoon, experiences a weak bi-modal rainfall pattern, soil types are red yellow podsol, reddish brown lateritic, non-calcic brown and regosols (Punyawardana, 2008)

Table 2. Age vs mean dbh and mean tree height of *Khaya* in Anuradhapura and Kurunegala divisions

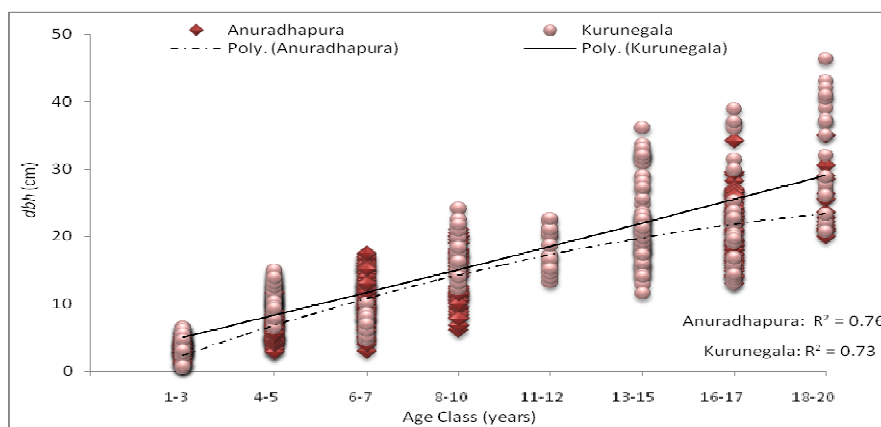
Age Class (years)	Mean Height (m)				Mean dbh (cm)			
	A'pura	StDev	K'gala	StDev	A'pura	StDev	K'gala	StDev
1-3	1.89 ^b	0.45	2.62 ^a	0.67	2.14 ^b	1.51	4.52 ^a	1.91
4-5	5.03 ^b	1.35	7.68 ^a	1.16	5.62 ^b	1.42	11.21 ^a	2.36
6-7	8.23 ^a	2.24	*7.77 ^a	-	12.35 ^a	4.09	*11.02 ^a	-
8-10	9.99 ^a	4.81	11.37 ^a	1.40	15.15 ^b	4.53	17.34 ^a	3.21
11-12	*11.58 ^a	-	13.00 ^a	1.72	*19.33 ^b	-	17.59 ^a	3.43
13-15	*12.05 ^a	-	13.00 ^a	2.67	*20.68 ^a	-	22.57 ^a	6.60
16-17	12.37 ^b	1.95	14.82 ^a	3.3	21.32 ^a	4.53	23.21 ^a	9.82
18-20	12.41 ^b	2.48	18.31 ^a	3.93	22.21 ^b	5.63	39.98 ^a	13.59

Within a column, means followed by the same letter are not significantly different by the Least Significant Different (LSD) at p=0.05

* Values predicted by non-linear regression



(a)



(b)

Fig. 2. (a) Age vs individual tree height and (b) age vs individual dbh of *Khaya* in Anuradhapura and Kurunegala divisions

The *dbh* and tree height of *Khaya* showed a strong degree of correlation in both Anuradhapura and Kurunegala divisions (Figure 3). As the relationship of *dbh* and tree height is used to estimate the site quality (Stout and Shamway, 1982), it can be concluded that locations of *Khaya* plantations in Kurunegala division is superior to that of Anuradhapura. However, a huge site variation did exist in the divisions as they were located in two agro-climatic zones (Intermediate and Dry) while the *Khaya* plantations were distributed solely in AERs DL_{1b} in Anuradhapura and DL_{1b}, IL₃, IL_{1a}, and IM_{3b} in Kurunegala divisions.

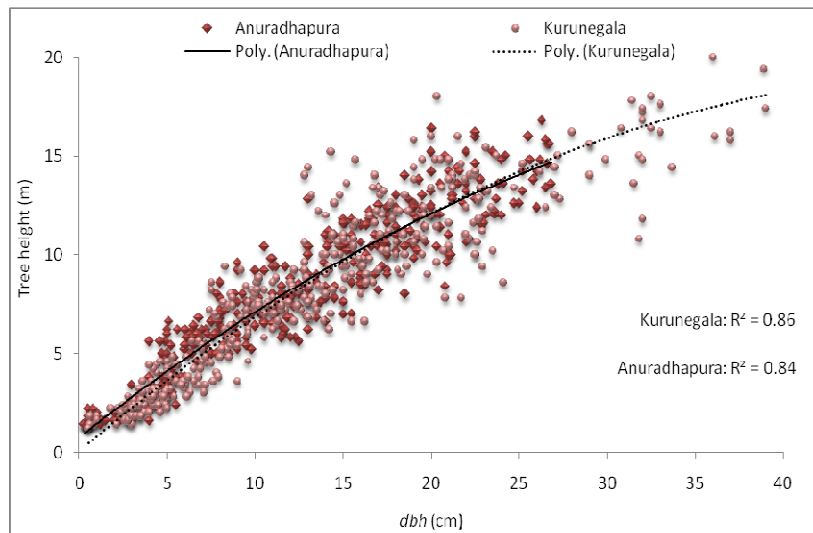


Fig. 3. The relationship between *dbh* vs tree height of *Khaya* in Anuradhapura and Kurunegala divisions

Above ground, below ground and total biomass

A significantly higher ($p < 0.05$) above ground biomass (AGB), below ground biomass (BGB) and total biomass (TB) of *Khaya* at tree level were recorded in the Kurunegala, attributing to moisture-rich growing conditions (Table 3). In contrast, less annual rainfall and prolonged droughts resulted in a significantly lower ($p < 0.05$) tree level biomass of *Khaya* in Anuradhapura. Irregular biomass distribution through age classes was observed from the Kurunegala division (Figure 4). This reflected the climate variation of the different agro ecological regions (DL_{1b}, IL₃, IL_{1a}, IM_{3b}) within the Kurunegala division, whereas DL_{1b} was the sole agro-ecological region in the Anuradhapura division (Figure 4) resulting in less variation. Similarly, De Costa and Suranga (2012) reported that carbon stocks of forest plantations vary with their age, while biomass accumulation would be slow in the young plantations until they establish their canopy cover to maximize radiation interception and photosynthesis.

Khaya plantations representing the age classes 6-7 and 11-12 years in the Kurunegala division were located in the agro-ecological regions DL_{1b}, and IL₃, which are comparatively drier. The plantations representing the other age classes in the Kurunegala division were distributed in the agro-ecological regions with higher annual rainfall. This explains the lower AGB, BGB and TB per tree recorded from age classes 6-7 and 11-12 years in the Kurunegala

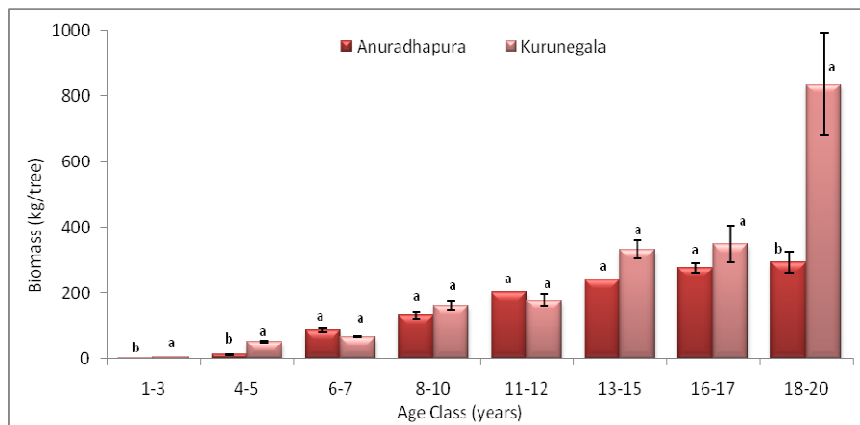
division (Table 3). Further, *Khaya* plantations representing the age classes 4-5 and 18-20 years in Kurunegala division were located only in the agro-ecological region IL_{1a}, which experiences an annual rainfall >1400 mm, thus contributing to significantly greater biomass at tree level (Table 3).

Table 3. The above ground biomass (AGB), below ground biomass (BGB) and total biomass (TB) per tree in the Anuradhapura and Kurunegala divisions

Age Class (years)	AGB kg/tree		BGB kg/tree		TB kg/tree	
	A'pura	K'gala	A'pura	K'gala	A'pura	K'gala
1-3	1.59 ^b	4.44 ^a	0.48 ^b	1.26 ^a	2.07 ^b	5.70 ^a
4-5	9.90 ^b	42.61 ^a	2.59 ^b	9.47 ^a	12.49 ^b	52.08 ^a
6-7	71.16 ^a	*54.70 ^a	14.64 ^a	*11.91 ^a	85.80 ^a	*66.61 ^a
8-10	110.54 ^a	135.22 ^a	21.70 ^a	26.10 ^a	132.24 ^a	161.32 ^a
11-12	*170.18 ^a	149.89 ^a	*32.33 ^a	28.75 ^a	*202.51 ^a	178.64 ^a
13-15	*202.56 ^a	283.29 ^a	*37.61 ^a	49.60 ^a	*240.17 ^a	332.89 ^a
16-17	233.58 ^a	298.34 ^a	42.49 ^a	51.53 ^a	276.07 ^a	349.87 ^a
18-20	248.88 ^b	716.30 ^a	44.83 ^b	119.80 ^a	293.71 ^b	836.10 ^a

Within a column, means followed by the same letter are not significantly different by the Least Significant Difference (LSD) at p=0.05.

* Values predicted by non-linear regression



Means followed by the same letter in Anuradhapura and Kurunegala divisions are not significantly different at P≤0.05 as determined by Least Significant Difference (LSD). Vertical lines indicate the standard error of the means.

Fig. 4. Biomass distribution in Anuradhapura and Kurunegala divisions

De Costa and Suranga (2012) reported that carbon estimates are related to the environmental conditions of the respective sites, inferior forest management and/or inferior quality of sites. Further, a combination of higher precipitation that promotes greater photosynthesis and lowered temperature that reduces respiration could also have resulted in high carbon sequestration rates in plants. *Khaya* plantations in Kurunegala division recording a greater AGB, BGB and TB for many age classes explain this aspect.

Table 4. Biomass and carbon mass of *Khaya* at Anuradhapura and Kurunegala divisions

Age Class (years)	Anuradhapura					Kurunegala				
	Biomass/tree (kg/tree)	Biomass/ha (t/ha)	Extend (ha)	Total Biomass (t)	Total C Mass (t)	Biomass/tree kg/tree	Biomass/ha (t/ha)	Extend (ha)	Total Biomass (t)	Total C Mass (t)
1-3	2.07 ^b	3.31 ^b	325.90	1078.73	539.36	5.70 ^a	9.12 ^a	109.00	994.08	497.04
4-5	12.49 ^b	19.98 ^b	90.00	1798.20	899.10	52.08 ^a	83.33 ^a	86.20	7,182.87	3,591.44
6-7	85.80 ^a	137.38 ^a	189.41	26,021.15	13,010.57	66.61 ^a	106.58 ^a	136.40	14,536.97	7,268.48
8-10	132.24 ^a	105.79 ^a	105.81	11,193.64	5,596.82	161.32 ^a	129.06 ^a	38.10	4,917.03	2,458.51
11-12	202.51 ^a	162.01 ^a	0	0	0	178.64 ^a	142.91 ^a	14.00	2,000.77	1,000.38
13-15	240.17 ^a	192.14 ^a	0	0	0	332.89 ^a	266.31 ^a	24.50	6,524.64	3,262.32
16-17	276.07 ^a	110.43 ^a	19.80	2,186.51	1,093.26	349.87 ^a	139.95 ^a	13.50	1,889.30	944.65
18-20	293.71 ^b	117.48 ^b	11.00	1,292.28	646.14	836.10 ^a	334.44 ^a	53.50	17,892.54	8,946.27
			741.92	43,570.51	21,785.25			475.20	55,938.20	27,969.10

Within a column, means followed by the same letter are not significantly different by the Least Significant Difference (LSD) at p=0.05

Carbon accumulation

The average carbon sequestration of *K. senegalensis* calculated during the study period were 88.98 and 127.92 t/ha in Anuradhapura and Kurunegala divisions, respectively, while it was 63, 75, 70 and 33 t/ha for major forest plantation species namely, *Tectona grandis*, *Swietenia macrophylla*, *Acacia auriculiformis* and *Eucalyptus camaldulensis*, respectively (De Costa and Suranga, 2012). These values are higher than the estimate of benchmark average carbon sequestration of plantation forests in the 'Tropical Dry' climate zone (IPCC 2003), which is 30 t/ha. This confirms that among the major forest plantation species in Sri Lanka, *Khaya* ranks top in the carbon sequestration capacity due to being a semi-deciduous tree with a dense and expanding canopy with many branches. Further, *Khaya* recorded a greater carbon sequestration capacity in Kurunegala division compared to that of Anuradhapura.

The total amount of carbon accumulated by the existing *Khaya* plantations in Anuradhapura division (741.92 ha) and Kurunegala division (475.20 ha) amounted to 21,785 t and 27,969 t, respectively (Table 4). Despite the greater extent of *Khaya* in the Anuradhapura division, it has accumulated less carbon due to the presence of younger age classes and more stressful conditions imposed by the climate. Further, a greater carbon sequestration capacity of *Khaya* plantations in the Kurunegala division for each age class has resulted in a greater carbon mass even within a low land extent.

Biomass and carbon values estimated for each age class of *Khaya* in the present study can be considered as the first overall estimation of biomass and carbon mass carried out in Sri Lanka (Table 4). Despite their approximate nature, these estimates can be used as basic data in carbon budgeting programmes. Further, these estimates can be fine-tuned and made more accurate by increasing the frequency of measurements and by developing specific allometric relationship for *K. senegalensis*.

CONCLUSIONS

Khaya records significantly higher growth performances and biomass accumulation in the Kurunegala division than in Anuradhapura division, owing to moisture rich growing conditions. Growth performance of *Khaya* evaluated in the present study can be utilized for decision making on future forest plantation establishment in Sri Lanka and to design a management plan for *K. senegalensis*.

The average carbon sequestration of *K. senegalensis* in Anuradhapura (88.98 t/ha) and Kurunegala (127.92 t/ha) divisions are well ahead of IPCC's benchmark of plantation forests and major plantation forest species, confirming its potential in climate change mitigation. Biomass and carbon mass generated through present study for each age class of *K. senegalensis* in Anuradhapura and Kurunegala divisions could be considered as regional baselines for forestry carbon projects, until new information is generated. They can be used for carbon estimations in future carbon budgeting programmes with the existing inventory data of the Forest Department of Sri Lanka in a cost effective manner.

ACKNOWLEDGEMENTS

The Research Grant (NARP/11/RUSL/AG/03), under the Sri Lanka Council for Agricultural Research Policy (SLCARP) is appreciated for the financial support. Dr. W.C.P. Egodawatta is acknowledged for his contribution in data analysis.

REFERENCES

- Baker, T.R., Phillips, O.L., Malhi, Y., Almeida, S., Arroya, L., Di Fiore, A., Erwin, T., Higuchi, N., Killeen, T.J., Laurance W.F., Lewis, S.L., Monteagudo, Neill, D.A., Vargas, P.N., Pitman, N.C.A., Silva, J.N.M. and Mertinez, R.V. (2004). Increasing biomass in Amazonian forest plots. *Philosophical Transactions for the Royal Society London B 359 (1443)*, 353 - 365.
- Brown, S., Sathiya, J., Channell, M. and Kauppi, P. (1996). Mitigation of Carbon emissions to the atmosphere by forest management. *Commonwealth Forestry Review 75(1)*, 80 - 91.
- Cannell, M.G.R. (1996). Forests as Carbon Sinks: mitigating the greenhouse effect. *Commonwealth Forestry Review 75(1)*, 92 - 99.
- Clark, D.A. (2004). Sources or sinks? The responses of tropical forests to current and future climate and atmospheric composition. *Philosophical Transactions of the Royal Society of London, Series B 359(1443)*, 477 - 491.
- Clark, D.A., Piper, S.C., Keeling, C.D. and Clark, D.B. (2003). Tropical Rain Forest tree growth and atmospheric carbon dynamics linked to inter annual temperature variations during 1984-2000. *Proceedings of the national Academy of Science, USA 100(10)*, 5852 - 5857.
- De Costa, W.A.J.M. and Suranga, H.R. (2012). Estimation of Carbon Stock in the Forest Plantations of Sri Lanka. *Journal of National Science Foundation, 40(1)*, 9 - 41.
- Dixon, R.K., Brown, S., Houghton, R.A., Solomon, A.M., Trexler, M.C., Wisniewski, J., (1994). Carbon pools and flux of global forest ecosystems. *Science 263*, 185 - 190.
- Fearnside, P.M. (1999). Forests and global Warming mitigation in Brazil: opportunities in the Brazil forest sector for response to global warming under the "Clean Development Mechanism". *Biomss Bioenergy 16*, 171 - 189.
- Forouhakhch, R., M.A. Alvarado-Vazquez, J.L. Hernandez-Pinero, A. Rocha-Estrada and M.A.Guzman-Lucio *et al.*, 2006. Establishment, growth and biomass production of 10 tree woody species introduced for reforestation and ecological restoration in northeastern Mexico. *Forest Ecol. Manage.*, 235, 194 - 201. DOI: 10.1016/j.foreco.2006.08.012.
- Gibbs, H.K., Browns, S., Niles, J.O. and Foley, J.A. (2007). Monitoring and estimating tropical forest carbon stocks: making REDD a reality. *Environmental Research Letters, 2 (4)*: 045023:1 - 13.

Grace, J. and Meir, P. (2009). Tropical rain forests as old growth forests. *Old-growth forests: Function, Fate and Value*. pp. 391-408. In: Wirth, C., Gleixner, G. and Heimann M. (Ed.) Ecological studies. Volume 207. Springer, Berlin / Heidelberg, Germany.

Houghton, R.A. (2005). Aboveground Forest Biomass and Global carbon Balance. *Global Change Biology*, 11(6), 945 - 958.

IPCC (1996). Land-Use Change & Forestry. In: *Revised 1996 IPCC Guidelines for National Greenhouse Gas Inventories: Reference Manual*, pp. 5.1 - 5. Inter-governmental Panel on Climate Change Geneva, Switzerland.

IPCC (2003). *Good Practice Guidelines for Land Use, Land Use Change and Forestry*. Inter-governmental Panel on Climate Change Geneva, Switzerland.

IPCC (2007). Summary for Policy Makers. Climate Change 2007: Mitigation. Contribution of Working Group III to the Fourth Assessment Report of the Intergovernmental Panel on Climate Change. (Metz, B., Davidson, O.R., Bosch, P.R., Dave, R. and Meyer L.A. eds.). Cambridge University Press, New York, USA.

Lewis, S.L., Loperz-Gonzalez, G., Sinake, B., Affum-Baffoe, K., Baker, T.R., Ojo, L.O., Reitsma, J.M., White, L., Comiskey, J.A., Djuikouo, M.N., Ewango, C.E.N., Feldpausch, T.R., Hamilton, A.C., Gloor, M., Hart, T., Hladik, A., Lloyd, J., Lovett, J.C., Mekan, J.R., Malhi, Y., Mbago, F.M., Ndangalasi, H.J., Peacock, J., Peh, K.S. H., Sheil, D., Sunderland, T., Swaine, M.D., Taplin, J., Taylor, D., Thomson, S.C., Votere and Woll, H. (2009). Increasing carbon storage in intact African tropical forests. *Nature*. 457(7232), 1003 - 1006.

Malhi, Y. and Grace, J. (2000). Tropical forests and atmospheric carbon dioxide. *Trends in Ecology and evolution* 15(8), 332 - 337.

Nabuurs, G.J., Masera, O., Andrasko, K., Benitez-Ponce, P., Boer, R., Dutschke, M., Elsidig, E., Ford-Roberston, J., Frumhoff, P., Karjalainen, T., Krankina, O., Kurz, W.A., Motsumoto, M., Oyhantcabal, W., Ravindranath, N.H., Sans Sanchez, M.J. & Zhang, X. (2007). Forestry. Climate Change 2007: *Mitigation*. Contribution of Working Group III to the Fourth Assessment Report of the Intergovernmental Panel on Climate Change ((Metz, B., Davidson, O.R., Bosch, P.R., Dave, R. and Meyer L.A. eds.)), Cambridge University Press, New York, USA.

Pérez, and Kanninen (2003): Chapter 4: Supplementary methods and good practice guidance arising from the Kyoto Protocol (IPCC Good Practice Guidance for LULUCF).

Punyawardana, B.V.R. (2008). Rainfall and Agro Ecological Regions in Sri Lanka. ISBN-978 - 955 - 9282 - 19-8, 43 - 76.

Ravels, S. (2008). REDD myths: a critical review of proposed mechanisms to reduce emissions from deforestation and degradation in developing countries. Friends of the Earth International. Available at <http://www.foei.org/en/publications/pdfs/redd-myths/view>, Accessed on 23 July 2009.

Sathaye, J.A. and Ravindranath, N.H. (1998). Climate change mitigation in the energy and forestry sectors in developing countries. *Annual Review of Energy and Environment* 23, 387 - 437.

Schwartzman, S., Nepstad, D. and Moutinho, P. (2008). Getting REDD Right. Available at <http://www.whrc.org/policy/BaliReports/assets/GettingREDDRight.pdf>, Accessed on 23 July 2009.

Schulze, E.D., Wirth, C. and Heimann, M. (2000). Managing forests after Kyoto. *Science*. 289(5487), 2058 - 2059.

Shea, S., Butcher, G., Ritson, P., Bartle, J., Biggs, P. (1998). The potential for tree crops and vegetation rehabilitation to sequester carbon in western Australia. In: Proceedings of the carbon sequestration conference, Le Meridien at Rialto, Melborn.

Stout, B.B. and Shumway, D.L. (1982). Site Quality Estimation Using Height and Diameter. *Forest Science*, Vol.28.. 3 639-645.

Tilakaratna, D. (2001). *Hysipyra* shoot borers of Meliaceae in Sri Lanka. Proceeding of an International Workshop, Kandy, Sri Lanka. pp. 3 - 6. 20 - 23 August 1996.

Tilakaratna, D. and Weerwardane, N.D.R. (1992). Evaluation of the initial performance of six timber species in the dry zone of Sri Lanka. *Sri Lanka Forester*. 20(3/4):3 - 9.

White, A., Cannell, M.G.R. and Friend, A.D. (2000). CO₂ stabilization. Climate change and the terrestrial carbon sink. *Global Change Biology* 6(7), 817 - 833.